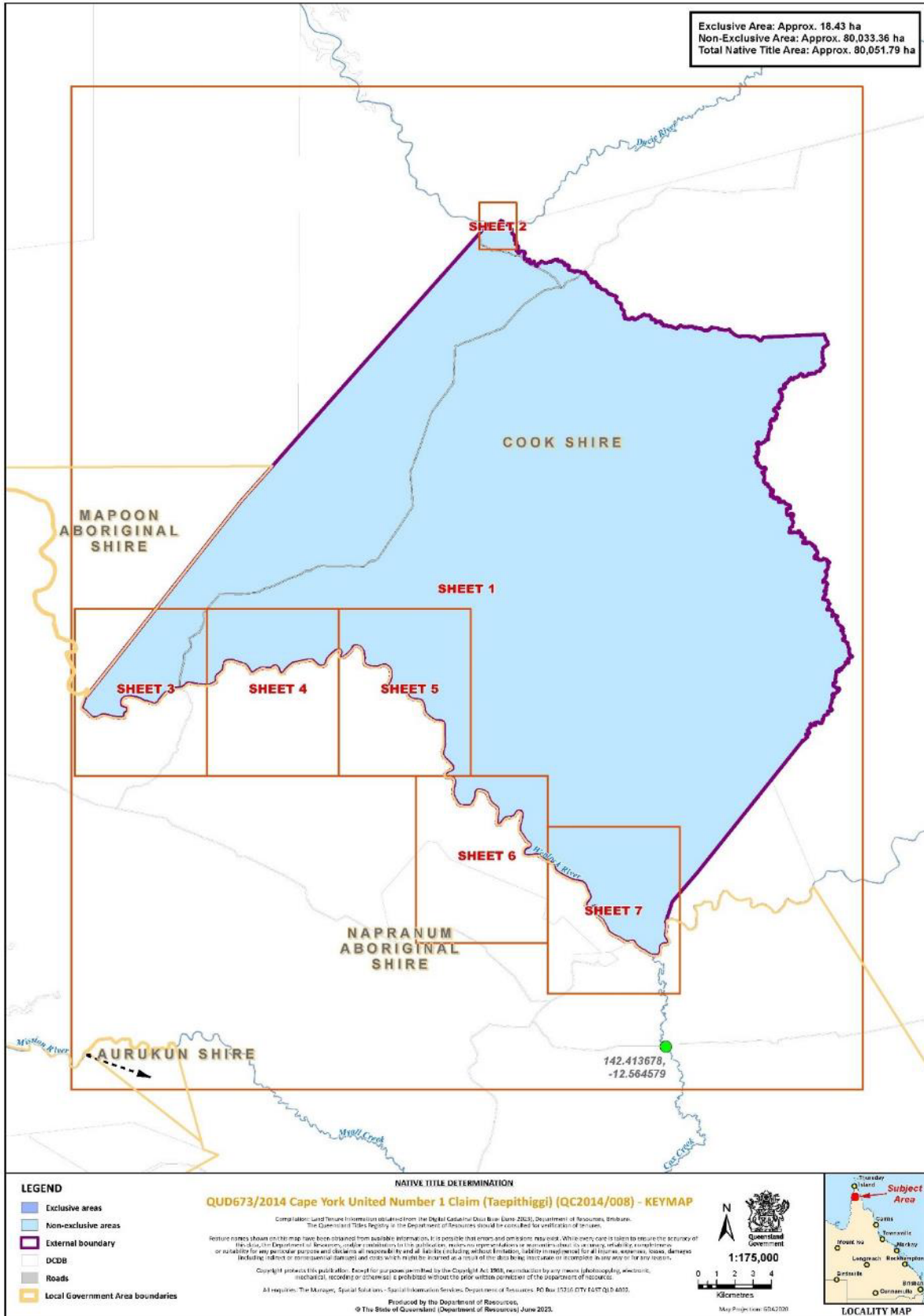
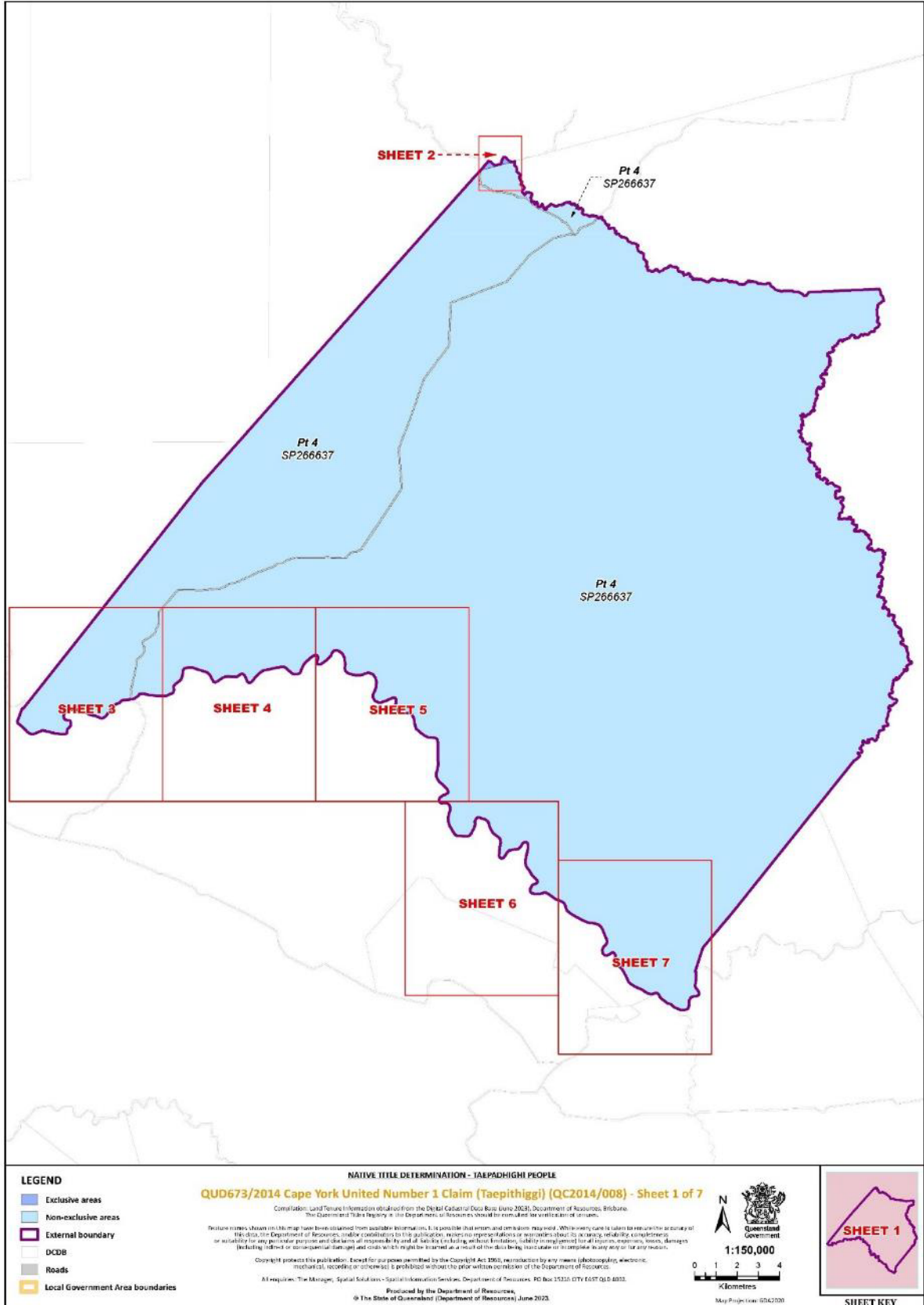
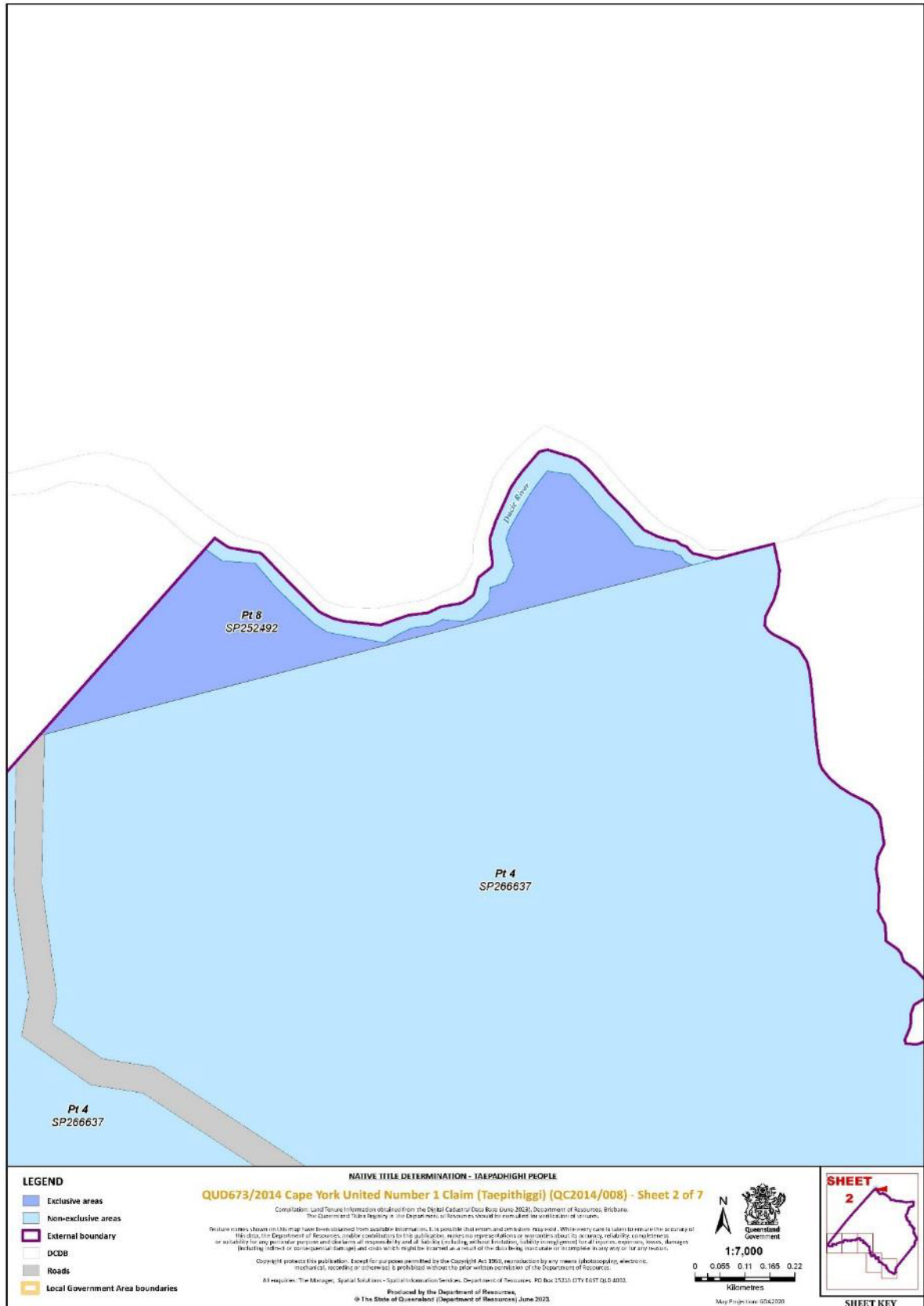
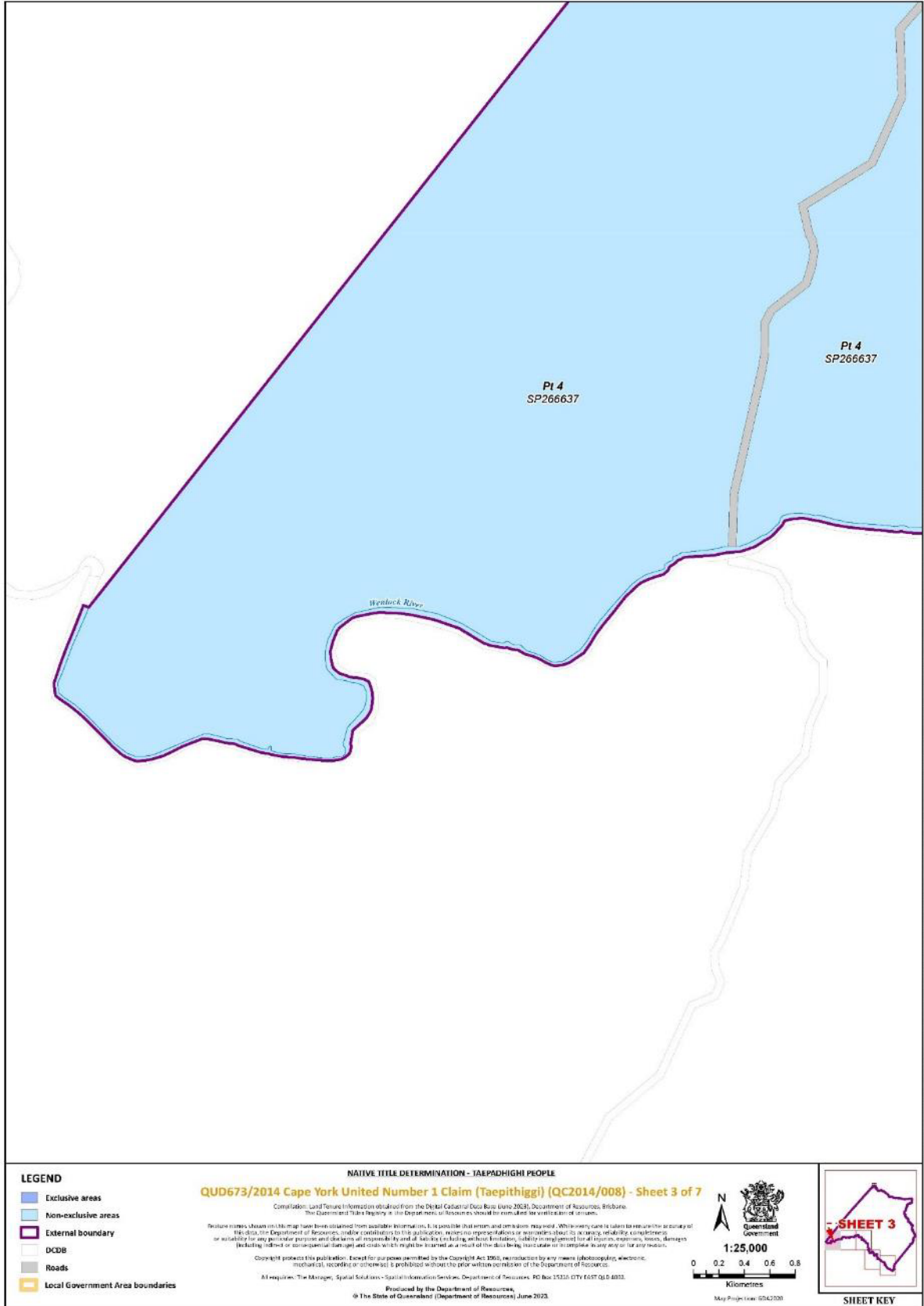


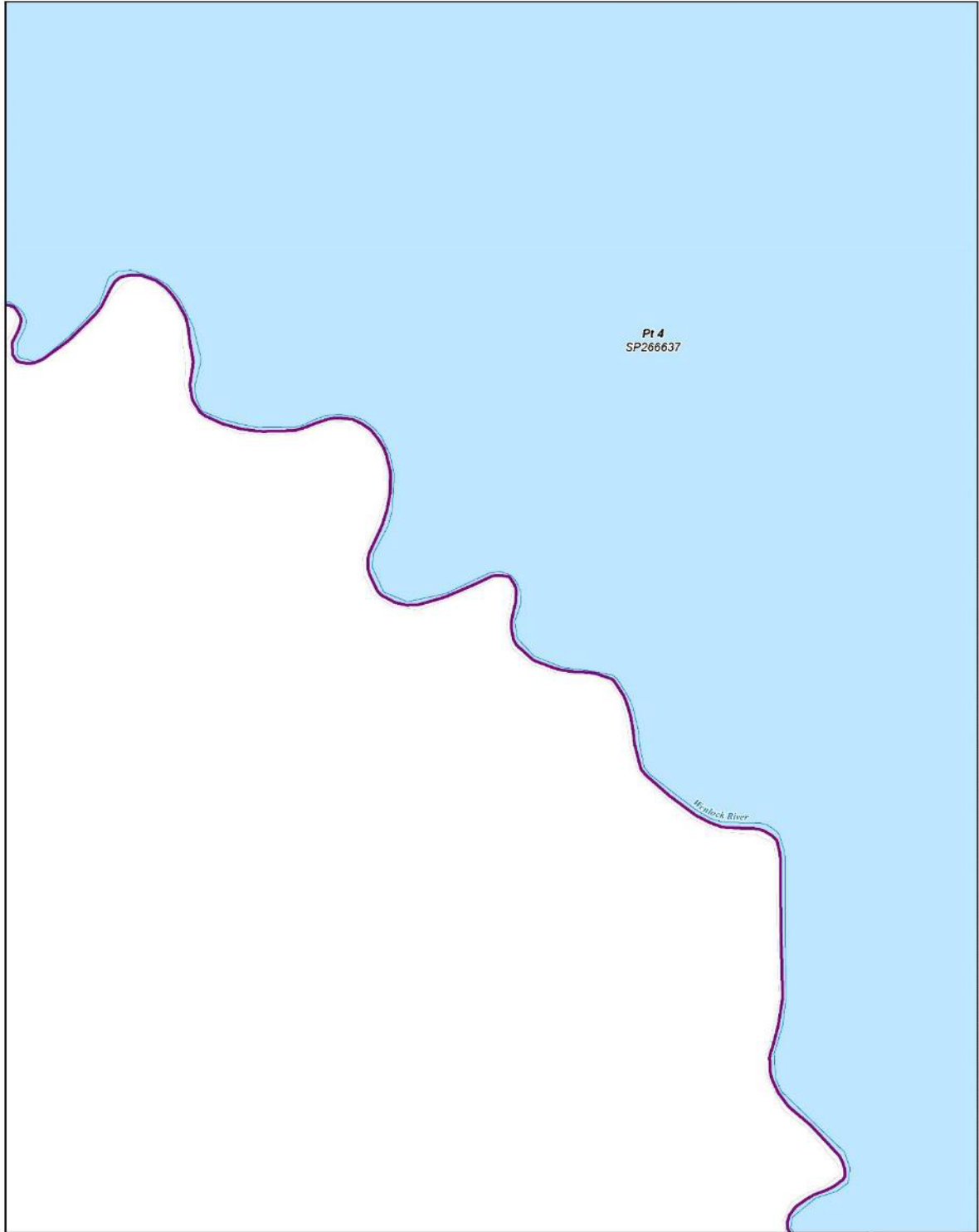
Schedule 6 – Map of Determination Area











- LEGEND**
- Exclusive areas
 - Non-exclusive areas
 - External boundary
 - DCDB
 - Roads
 - Local Government Area boundaries

NATIVE TITLE DETERMINATION - TAEPADHIGHI PEOPLE

QUD673/2014 Cape York United Number 1 Claim (Taepithiggi) (QC2014/008) - Sheet 5 of 7


Compilation: Land Tenure Information extracted from the Digital Cadastral Data Release 2023, Department of Resources, Brisbane.
 The Queensland Title Registry is the Department of Resources should be consulted for verification of claims.

Feature names shown in this map have been obtained from available information. It is possible that errors and omissions may exist. While every care is taken to ensure the accuracy of this data, the Department of Resources, its contractors or its licensors or its licensors' agents or subcontractors do not warrant, represent or guarantee the accuracy, reliability, completeness or suitability for any particular purpose and disclaims all responsibility and all liability for any errors, omissions, damages or losses, including indirect or consequential damages and costs which might be incurred as a result of the data being inaccurate or incomplete in any way or for any reason.

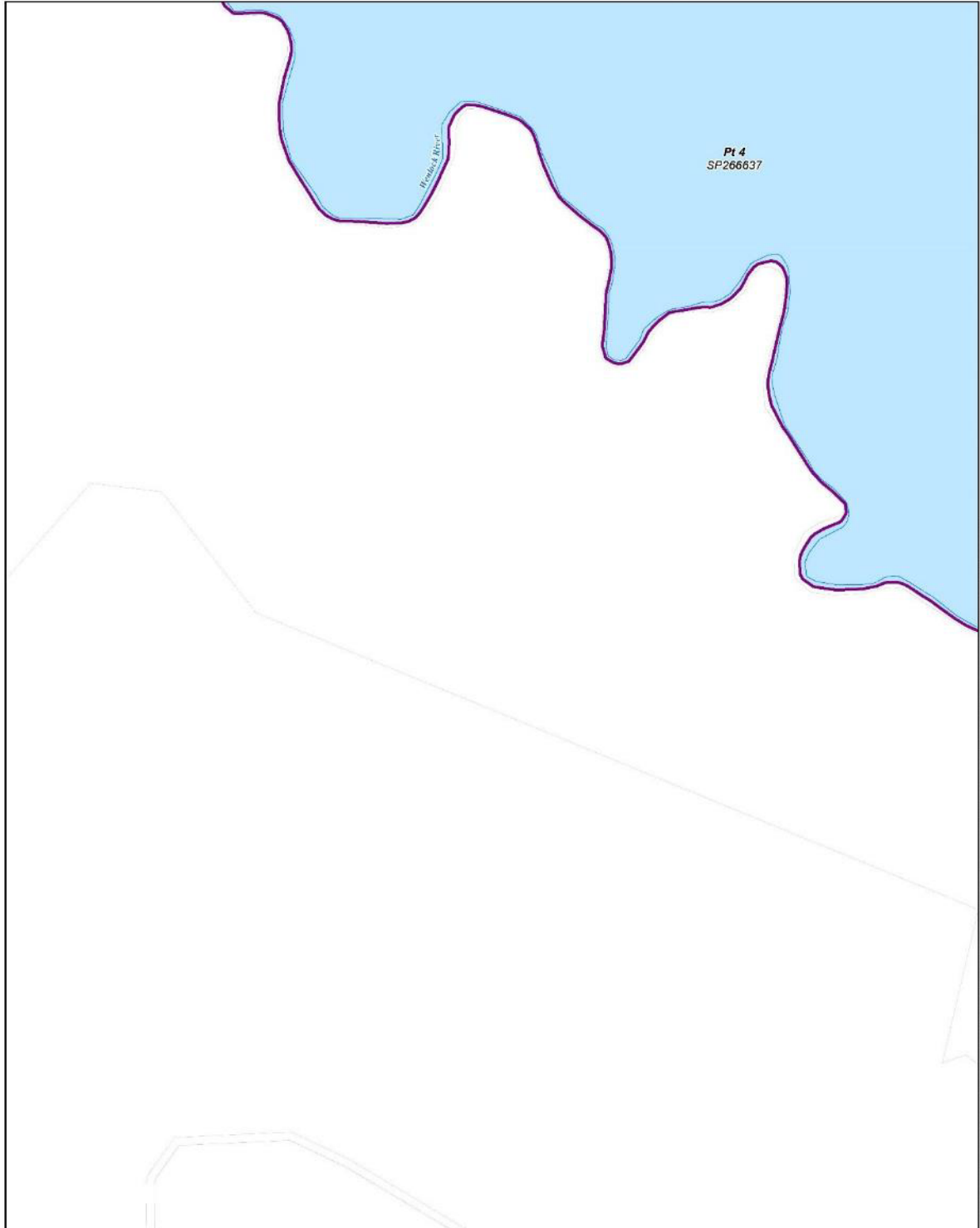
Copyright protects this publication. Reprint for your own use is permitted by the Copyright Act 1969, reproduction by any means (photocopying, electronic, mechanical, recording or otherwise) is prohibited without the prior written permission of the Department of Resources.

All requests: The Manager, Spatial Information Services, Department of Resources, PO Box 15310, CITY EAST QLD 4002.

Produced by the Department of Resources,
 © The State of Queensland (Department of Resources) June 2023.



Map Project: 10042020



- LEGEND**
- Exclusive areas
 - Non-exclusive areas
 - External boundary
 - DCDB
 - Roads
 - Local Government Area boundaries

NATIVE TITLE DETERMINATION - TAEPADHIGI PEOPLE

QD673/2014 Cape York United Number 1 Claim (Taepithiggi) (QC2014/008) - Sheet 6 of 7


Compilation: Land Tenure Information extracted from the Digital Cadastral Data Base (June 2023), Department of Resources, Brisbane.
 The Queensland Title Registry is the Department of Resources should be consulted for verification of claims.

Feature names shown in this map have been obtained from available information. It is possible that errors and omissions may exist. While every care is taken to ensure the accuracy of this data, the Department of Resources, makes no representation or warranty about its accuracy, reliability, completeness or suitability for any particular purpose and disclaims all responsibility and all liability (including, without limitation, liability in negligence) for all losses, expenses, costs, damages (including indirect or consequential damages) and costs which might be incurred as a result of the data being inaccurate or incomplete in any way or for any reason.

Copyright protects this publication. Re-use for purposes permitted by the Copyright Act 1969, reproduction by any means (photocopying, electronic, mechanical, recording or otherwise) is prohibited without the prior written permission of the Department of Resources.

All requests: The Manager, Spatial Information Services, Department of Resources, PO Box 15310, CITY EAST QLD 4032.

Produced by the Department of Resources,
 © The State of Queensland (Department of Resources) June 2023.



Measurement Point: N:\GIS\DATA\QCD\QCD2023\Map\Capr_Vicak_CapeYork_UnitedNTDetermination\Map\QD673_2014_CapeYork_UnitedNTDetermination_Sheet6.mxd

